

A B C D E F G H J K

See Map 07H

1

2

3

4

5

6

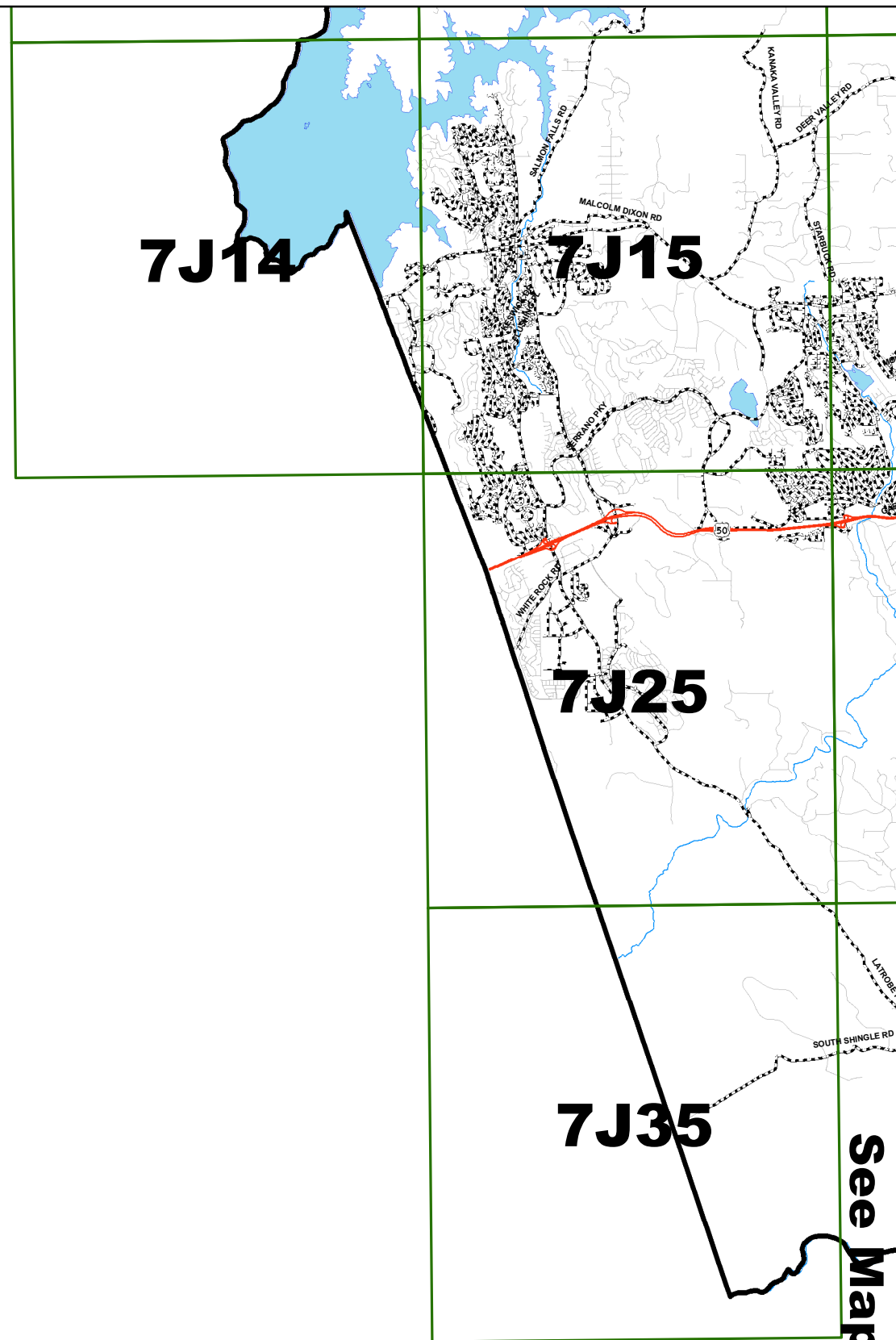
7

8

9

10

See Map 06J



1

2

3

4

5

6

7

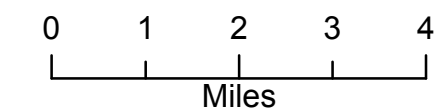
8

9

10







See Map 08J

See Map 07K

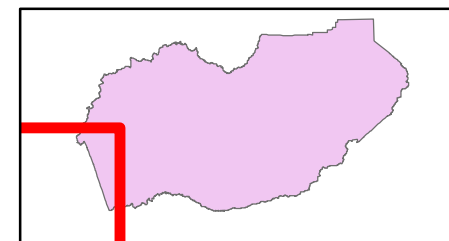


Map displayed in State Plane Coordinate System (NAD 1983 California Zone 2, feet)



-  State Highway
-  County Maintained Road
-  Lake
-  River
-  Map Sheet Boundary
-  County Boundary

Map 07J  
YEAR 2019



A B C D E F G H J K