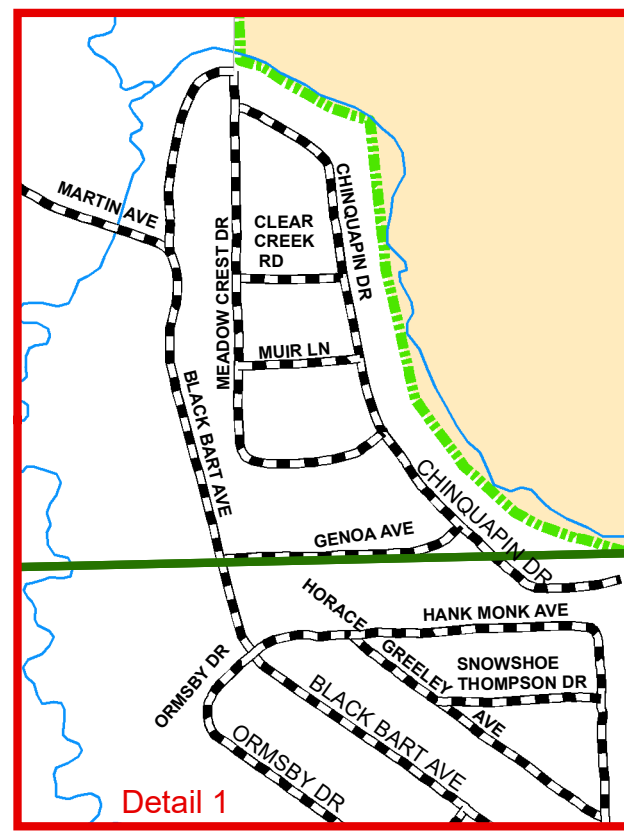
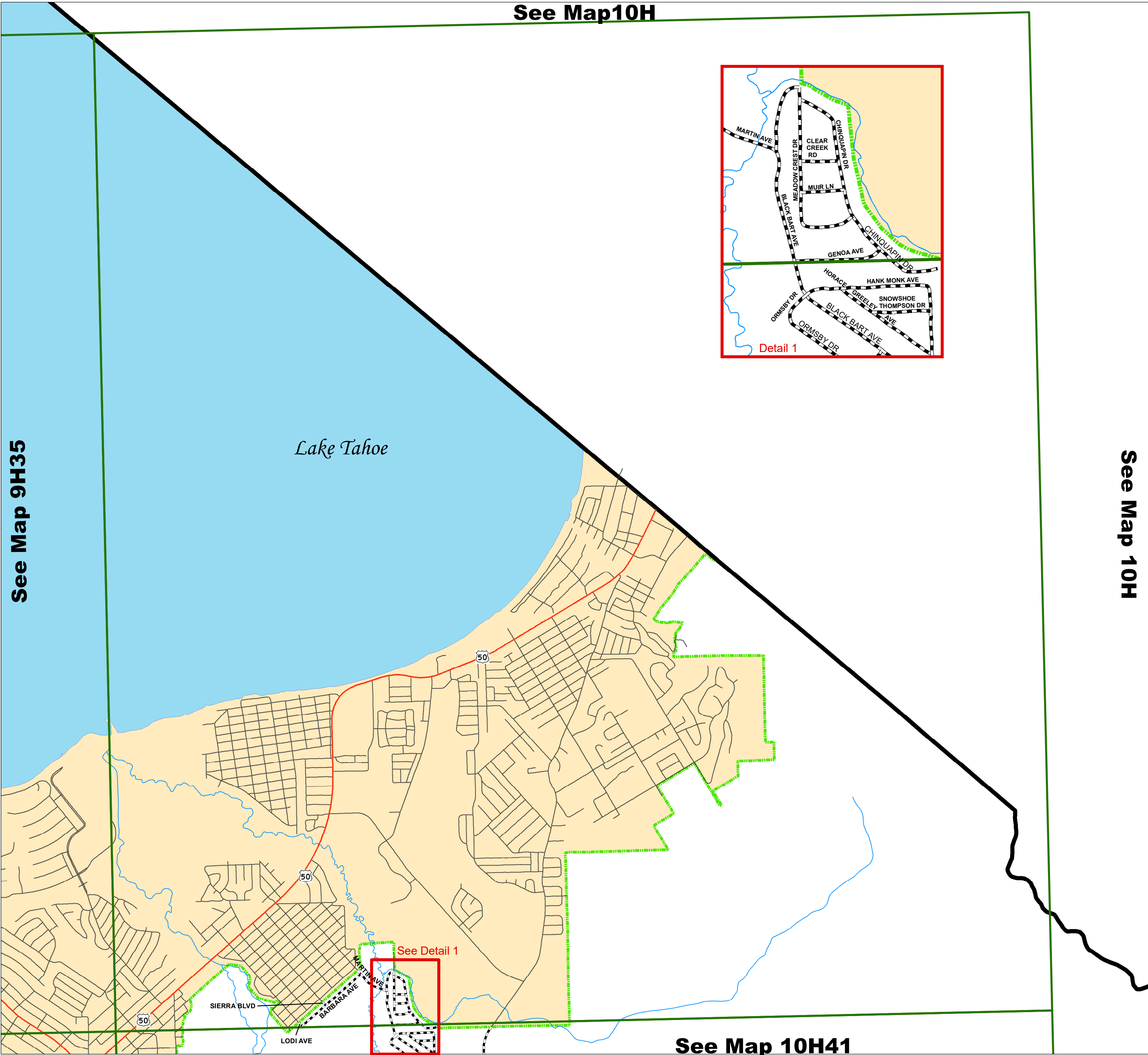


A B C D E F G H J K

See Map10H

1
2
3
4
5
6
7
8
9
10

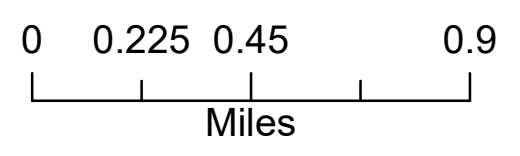
1
2
3
4
5
6
7
8
9
10



See Map 9H35

See Map 10H

See Map 10H41

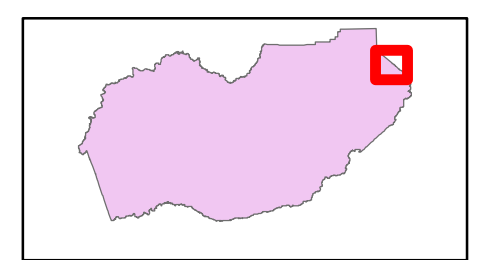


Map displayed in State Plane Coordinate System (NAD 1983 California Zone 2, feet)



- County Maintained Road
- Non County Maintained Road
- State Highway
- River
- Lake
- City Limits
- County Boundary

Map 10H31
YEAR 2022



A B C D E F G H J K