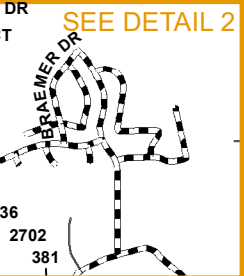
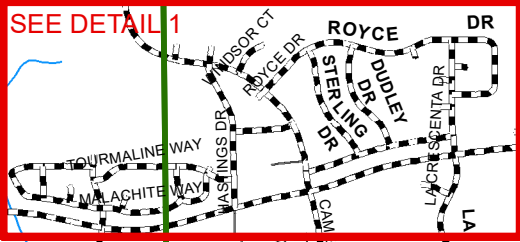
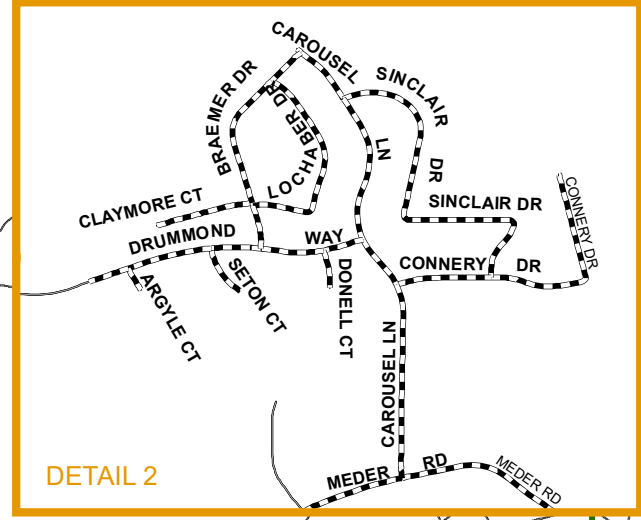
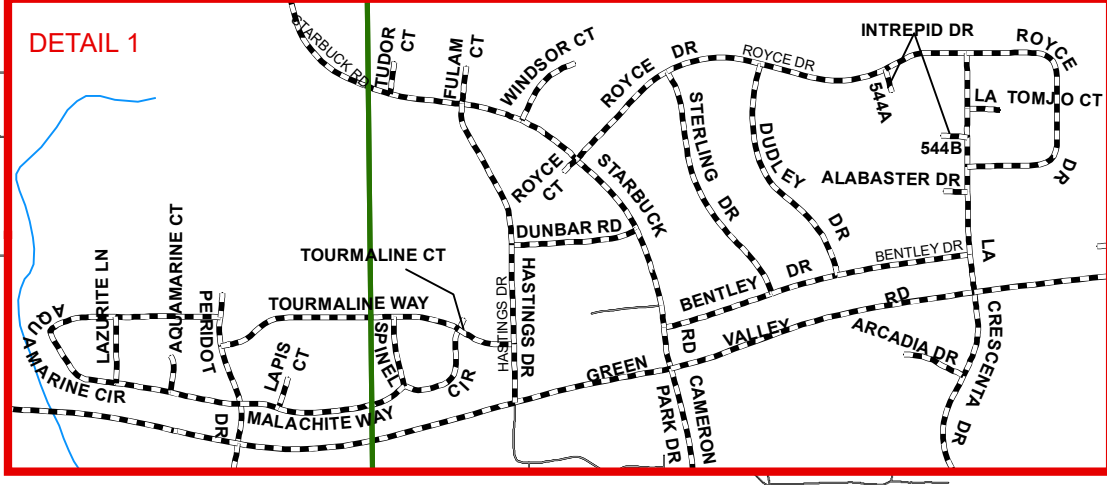


A B C D E F G H J K

See Map 8H51

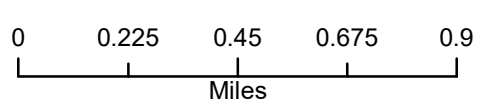
Road Nbr	Road Name	Map Coord
208	EAGLE VIEW DR	C10
209	EL DORADO ROYALE DR	C10
210	LINWOOD LN	C10
211	CASTLEBROOK RD	C10
212	SAGE DR	C10
213	WOOD LN	C9
289	CAYENTE WAY	D9
312	GREEN GLEN RD	B10
313	GREEN GLEN CT	B10
314	LARKSPUR LN	B10
319	WOODLEIGH LN	B10
322	RAVENWOOD LN	A10
329	HAMPTON CT	A10
330	KIMWORTH LN	A10
342	SANTOS CIR	C10
343	SANTOS CT	C10
362	ALHAMBRA CT	B8
363	MAJAR CT	B8
365	MONTEBELLO WAY	B7
366	LA CIENEGA WAY	B7
367	LA CIENEGA CT	B7
368	LAS TUNAS WAY	B7
369	CORNADA CT	B7
372	LA CANADA CT	B7
373	NORA LN	B7
380	CANOVA LN	D9
381	CULVER LN	D9
386	SKY CT	C9
388	BRANIFF CT	C9
393	EL TEJON RD	A9
394A	WILKINSON RD	A9
396	PORTILLO CT	B9
397	GRANADA LN	A9
399	CAMBRIDGE CT	B9
501	ROYAL PARK CT	A8
504	RUTH CT	A8
505	MARYETTA CT	A8
523	KATO CT	A8
524	POMO CT	A8
528	OAKLEAF DR	A8
538	PRINCETON CT	A8
539	MELLOWDOWN WAY	A8
540	SANDHURST DR	A8
541	SANDHURST CT	A8
1123	MOUNT VIEW CT	A8
1786	VISTA VERDE DR	A9
1793	NANTUCKET CT	A9
1794	POINT WEST CT	A9
1877	TRESTLE GLEN CT	B10
1978	BERRY CT	B10
2700	ASHLAND DR	C9
2701	ASHLAND CT	C9
2702	AUBURN HILLS DR	C9
2703	KENTFIELD CT	C9
2712	PLATEAU CIR	A9
2731	COLINA CT	A9
2733	PASADA CT	A9
2734	TURNER CT	A9
2736	MUIRFIELD CT	C8
2739	AUBURN WOODS CT	C9
2744	MATADOR CT	A8
2745	MALLORCA CT	A8



See Map 7J15

See Map 8J12

See Map 8J21

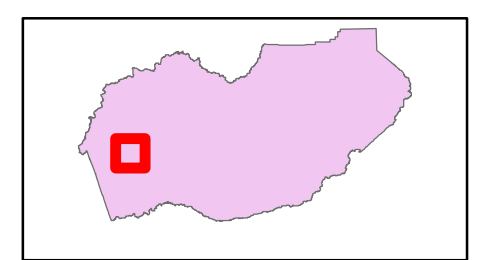


Map displayed in State Plane Coordinate System (NAD 1983 California Zone 2, feet)



- County Maintained Road
- Non County Maintained Road
- State Highway
- River
- Lake
- Map Sheet Boundary

Map 8J11  
YEAR 2022



1  
2  
3  
4  
5  
6  
7  
8  
9  
10

1  
2  
3  
4  
5  
6  
7  
8  
9  
10

A B C D E F G H J K