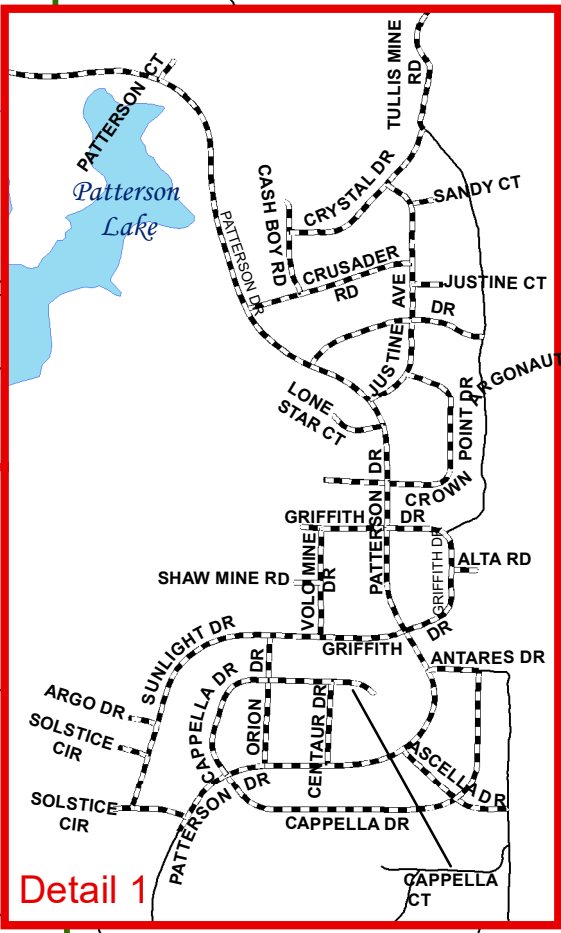
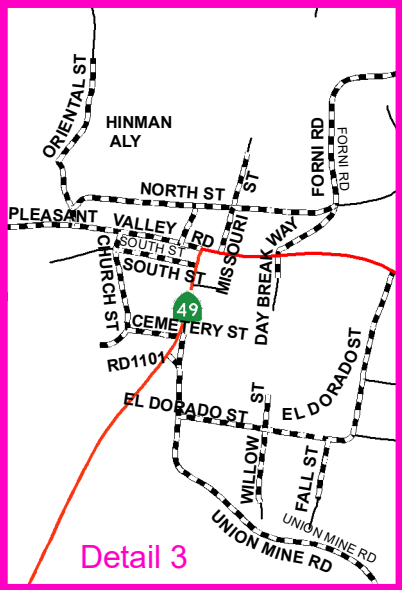


See Map 8H52



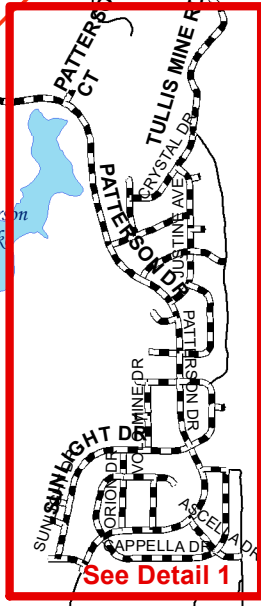
Detail 1



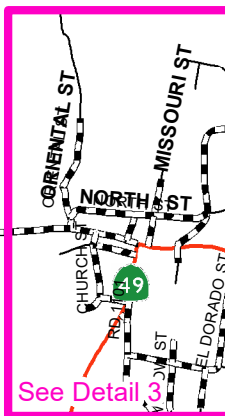
Detail 3



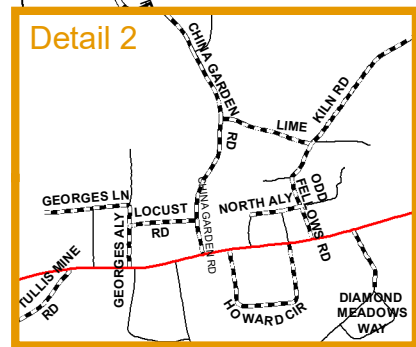
See Detail 2



See Detail 1



See Detail 3



Detail 2

See Map 8J11

See Map 8J13

See Map 08J

0 0.225 0.45 0.9

Miles

Map displayed in State Plane Coordinate System (NAD 1983 California Zone 2, feet)



- County Maintained Road
- Non-County Maintained Road
- State Highway
- River
- Lake
- City Limits
- Map Sheet Boundary

Map 8J12
YEAR 2022

